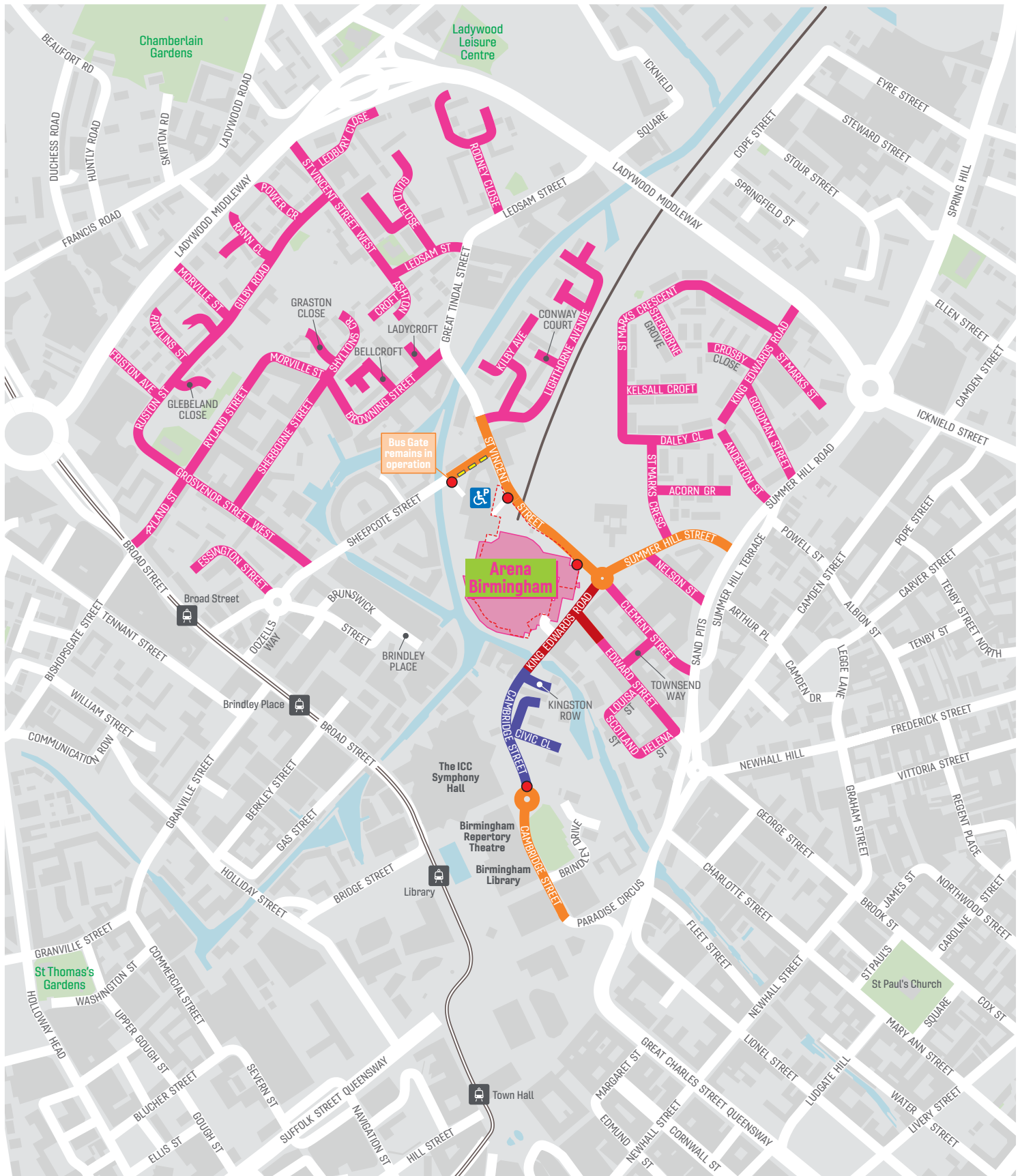


Arena Birmingham

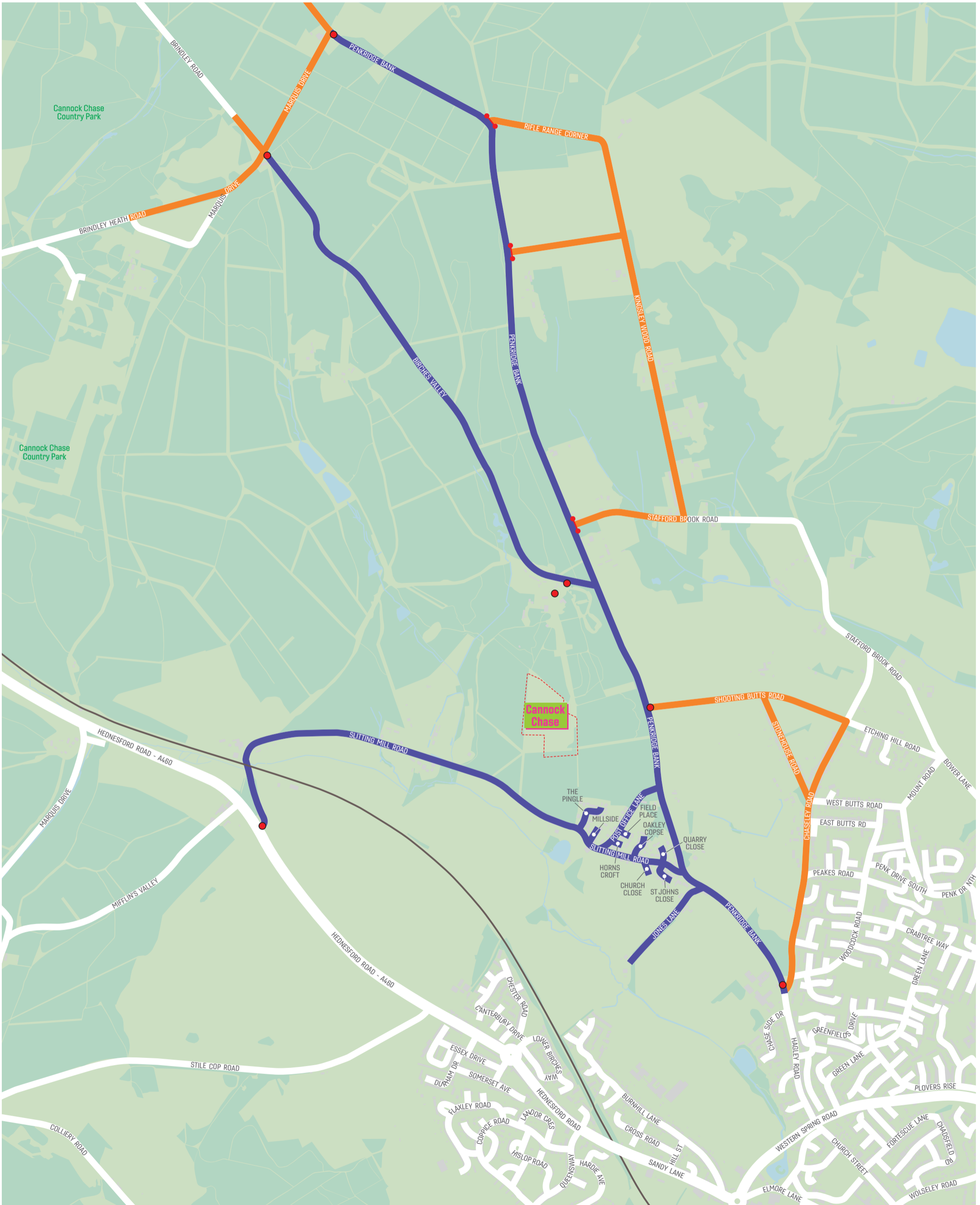


Contains Ordnance Survey data. © Crown copyright 2022.

KEY

	Arena Birmingham		Permit access only		Vehicle permit checkpoint		West Midlands Metro station
	Road closed		Controlled parking		Secure zone		
	No stopping		Venue load zone		Accessible parking		

Cannock Chase

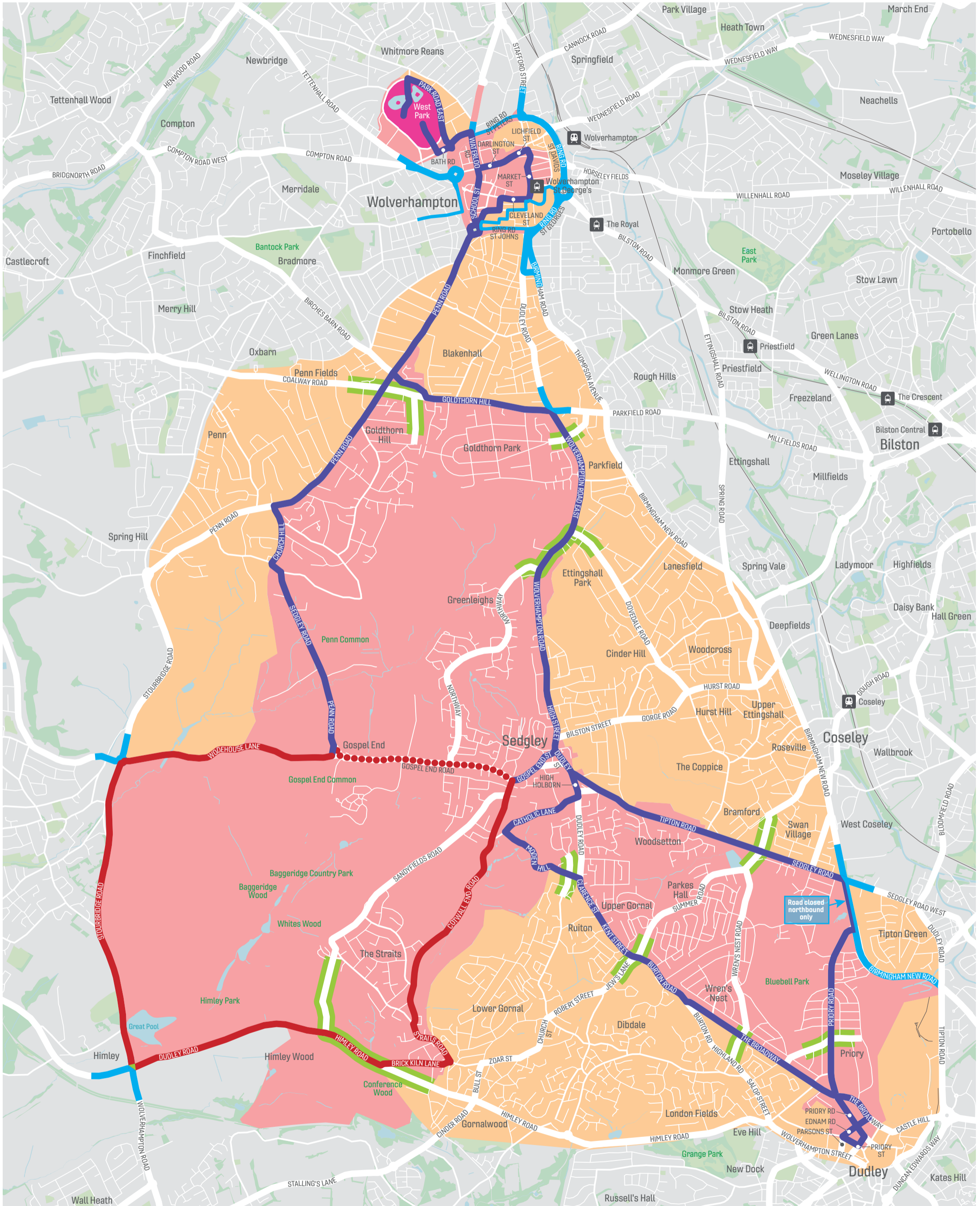


Contains Ordnance Survey data. © Crown copyright 2022.

KEY

- No stopping
- Permit access only
- Vehicle permit checkpoint
- Secure zone
- Road closed at this point

Black Country - Cycling Time Trials Thursday 4 August 2022

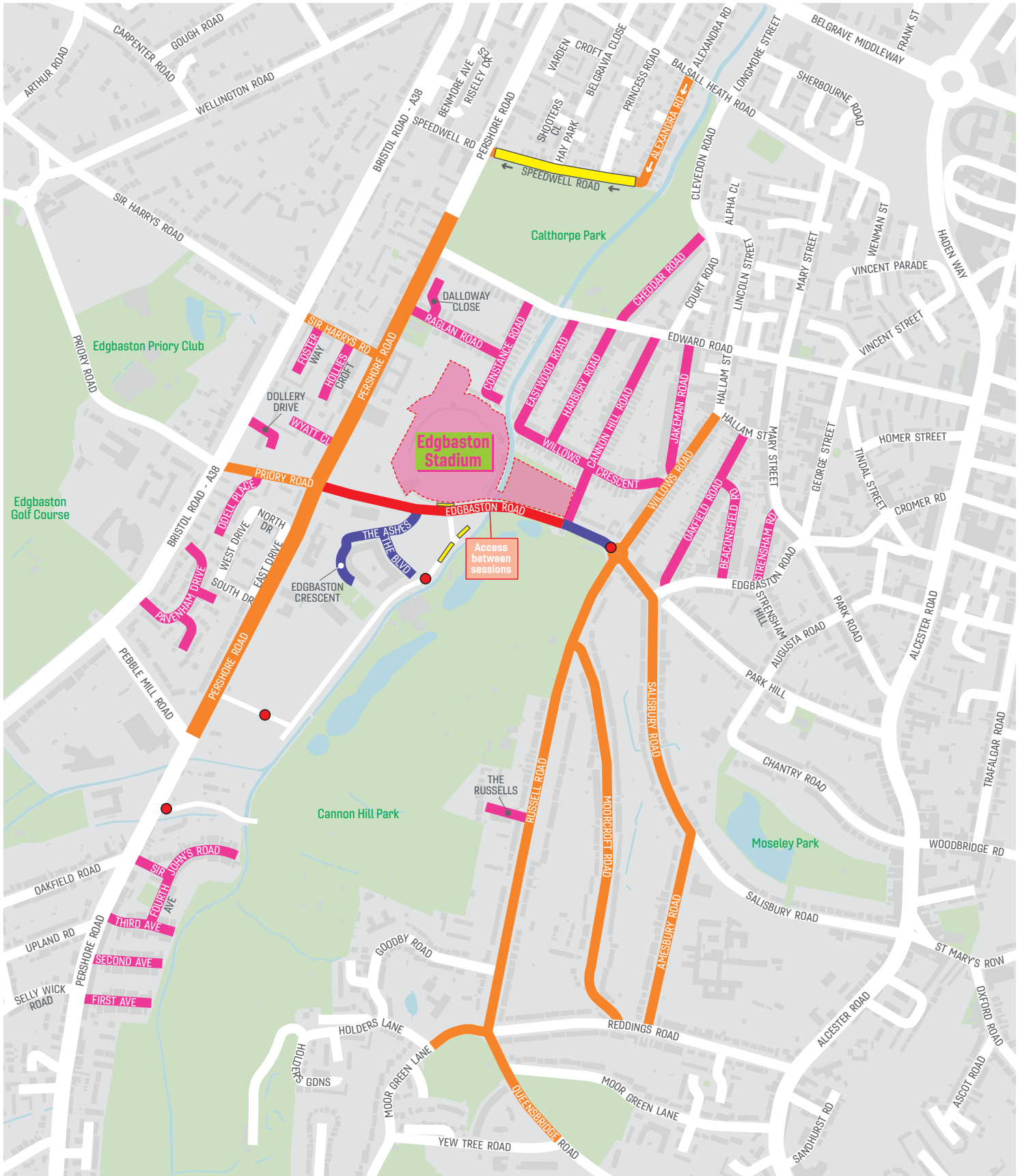


KEY

- | | | | |
|---------------------------|--|---|-----------------------|
| Start / Finish venue | Vehicle crossing point between 5am - 9.15am and after 3.30pm | No Vehicle Access - except during times of Vehicle Crossing Point Operation | Midland Metro station |
| Combined Time Trial Route | Change of traffic conditions | Limited vehicle access area | National rail station |
| Men's Time Trial Route | | | |
| Women's Time Trial Route | | | |

Time Trial route roads closed between 5am and 6pm. Some roads around West Park will be closed earlier.

Edgbaston Stadium



Contains Ordnance Survey data. © Crown copyright 2022.

KEY

- Edgbaston Stadium (Venue and secure zone)
- Road closed
- No stopping
- Permit access only
- Controlled parking
- Load zone
- One way street
- Vehicle permit checkpoint

Lee Valley VeloPark

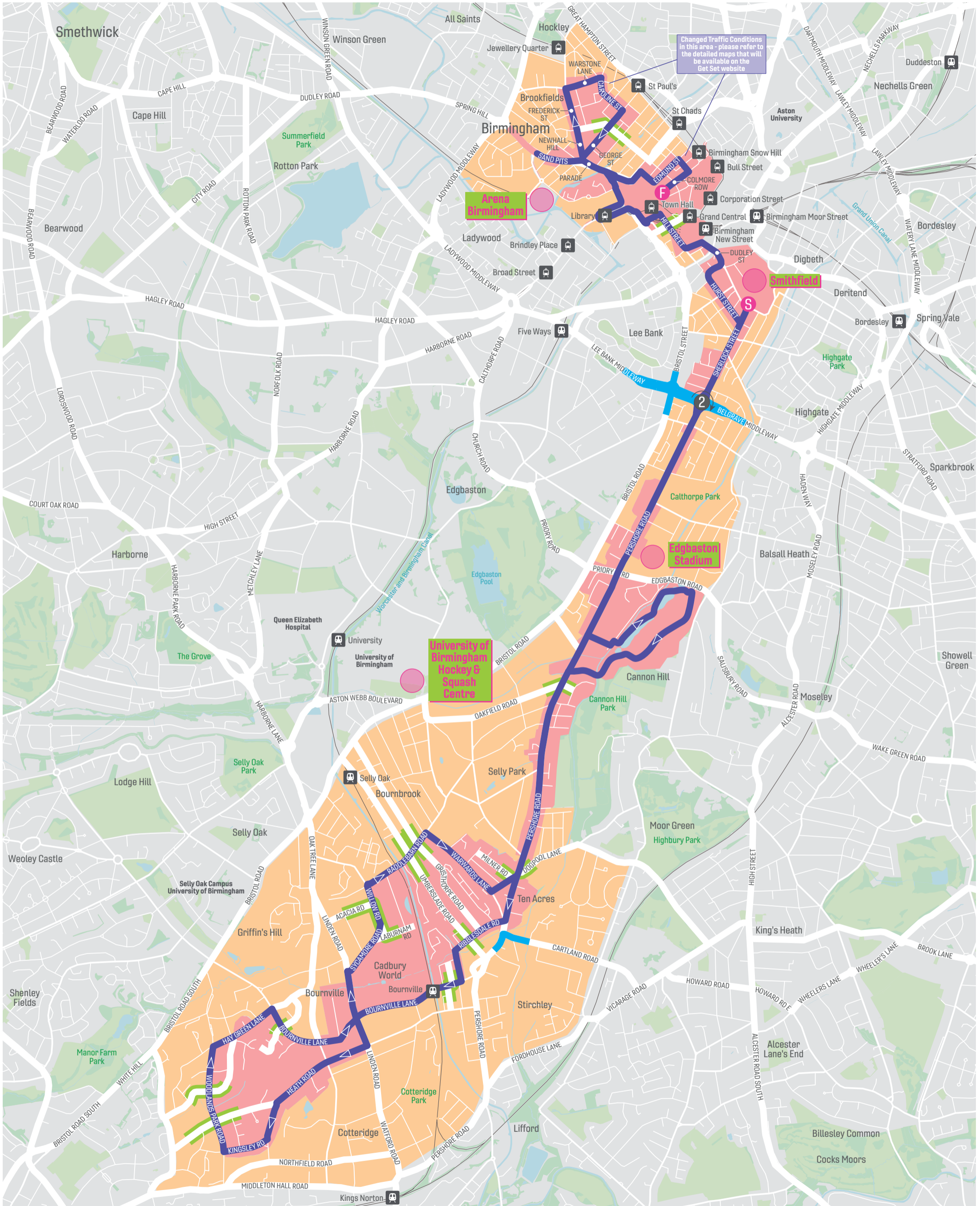


Contains Ordnance Survey data. © Crown copyright 2022.

KEY

- Lee Valley VeloPark
- Road Closed
- Permit access only
- Controlled parking
- Vehicle permit checkpoint
- Footpath
- Perimeter Security Fence
- Footpath closed at this point

Birmingham Marathon



Contains Ordnance Survey data. © Crown copyright 2022.

KEY

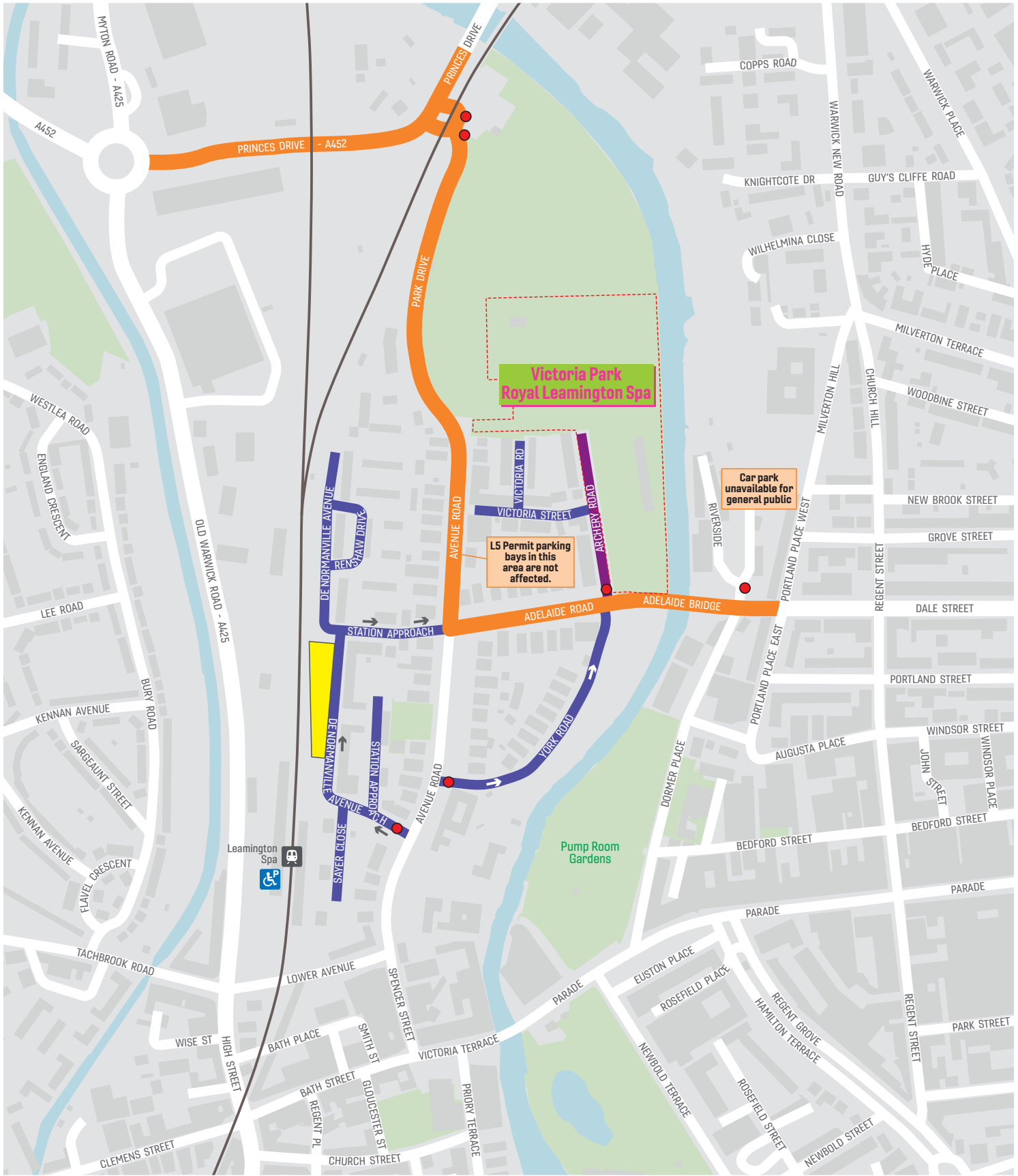
- | | | | |
|---|---|---|-----------------------|
| S F Start / Finish venue | 2 Marathon route turning point | Change to traffic conditions (refer to table) | Other games venues |
| Marathon route - roads closed between 2:30am and 3:30pm | Vehicle crossing point between 2:30am - 6:15am and after 1:45pm | No vehicular access | Midland Metro station |
| Direction of race route | Limited access area | National rail station | |

Parking Restrictions
6pm 29th July - 4pm 30th July

- Vehicles are not permitted to be parked on the course
- Cars parked on the course will be removed

For more information about restrictions and road closures please refer to the table.

Victoria Park, Royal Leamington Spa



Contains Ordnance Survey data. © Crown copyright 2022.

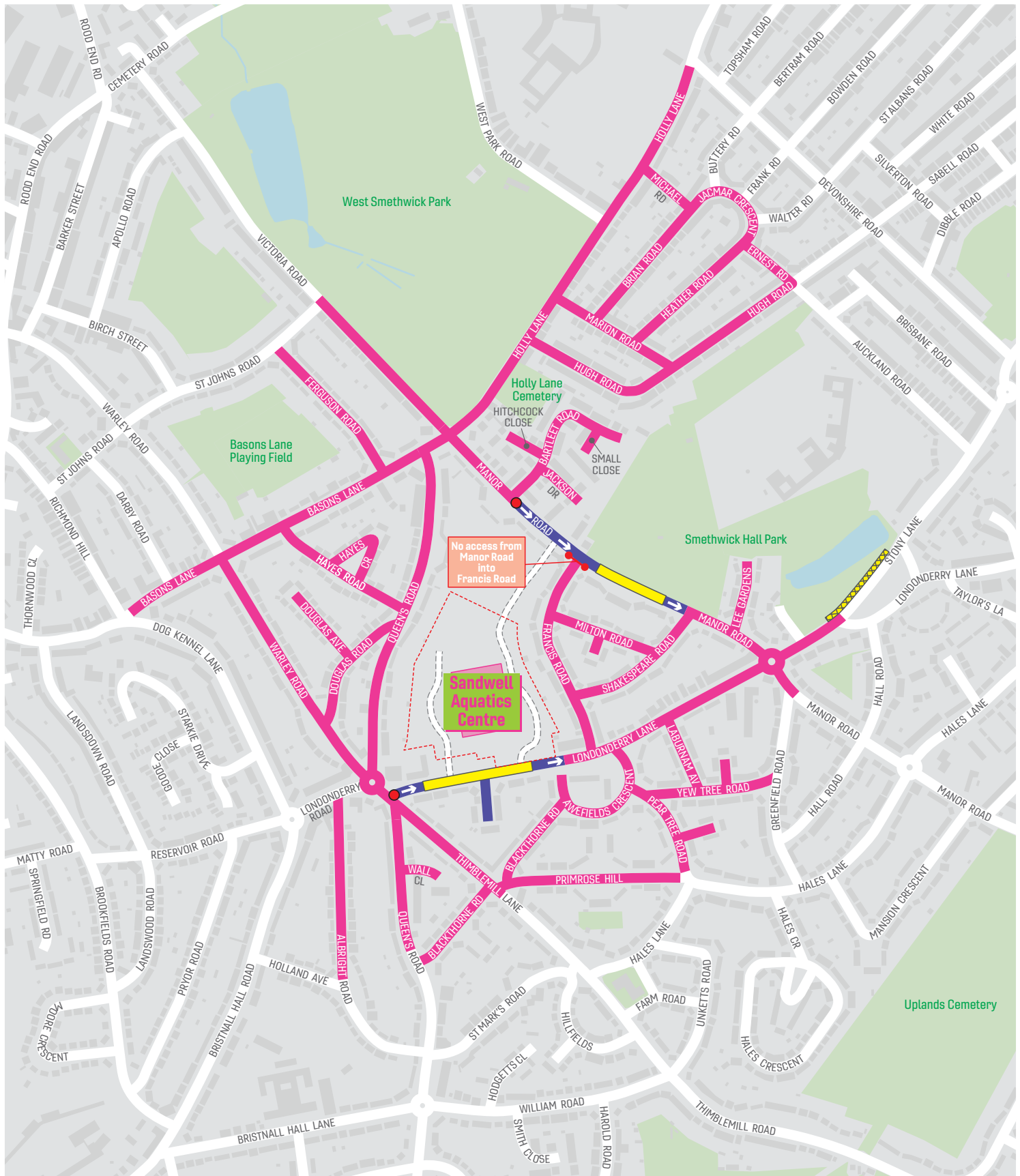
KEY

- No on-road parking
- No stopping
- Permit access only

- Load zone
- One-way traffic
- Vehicle permit checkpoint

- Secure zone
- Accessible parking
- National Rail station

Sandwell Aquatics Centre



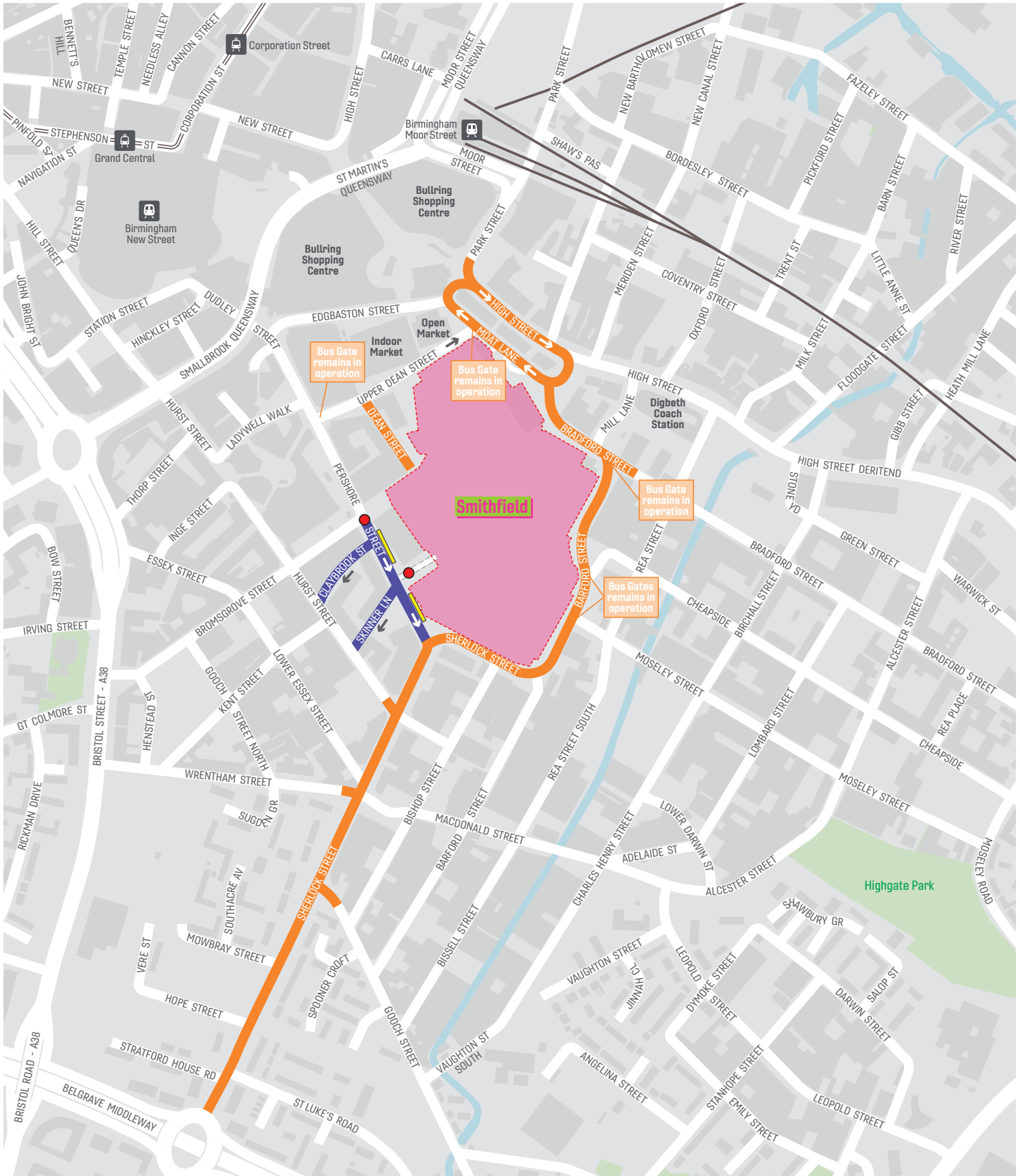
Contains Ordnance Survey data. © Crown copyright 2022.

KEY

- | | | | | | |
|--|--------------------------|--|--------------------|--|---------------------------|
| | Sandwell Aquatics Centre | | Controlled parking | | Vehicle permit checkpoint |
| | Permit access only | | Venue load zone | | Road closed at this point |
| | One-way traffic | | Taxi rank | | Secure zone |

Birmingham 2022 Smithfield

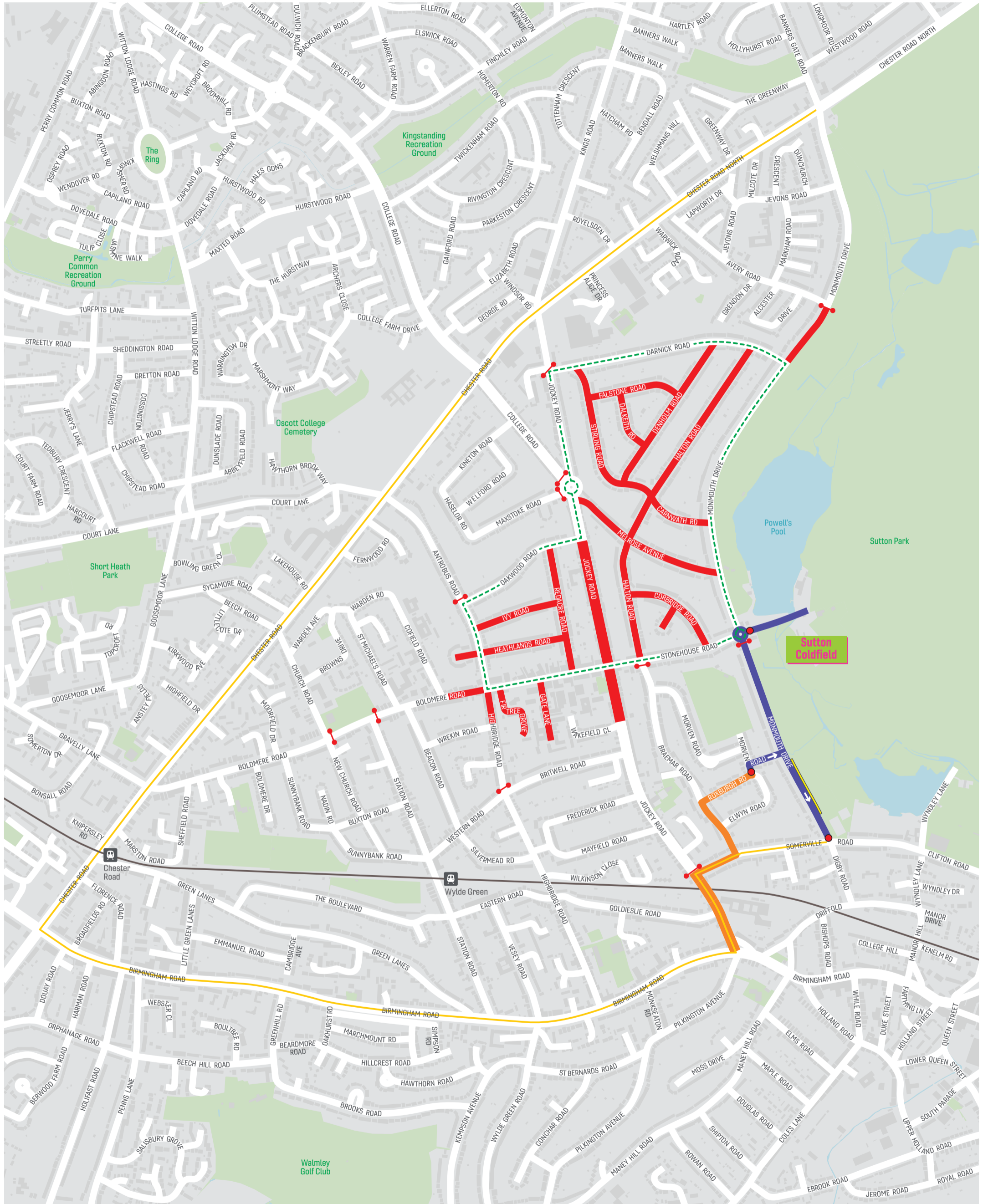
GET SET
FOR THE
GAMES
ENJOY-GAMES



Contains Ordnance Survey data. © Crown copyright 2022.

KEY

- Smithfield (venue & secure zone)
- No stopping
- Venue load zone
- Permit access only
- One way traffic
- Vehicle permit checkpoint
- Road under construction
- West Midland Metro station
- National Rail station

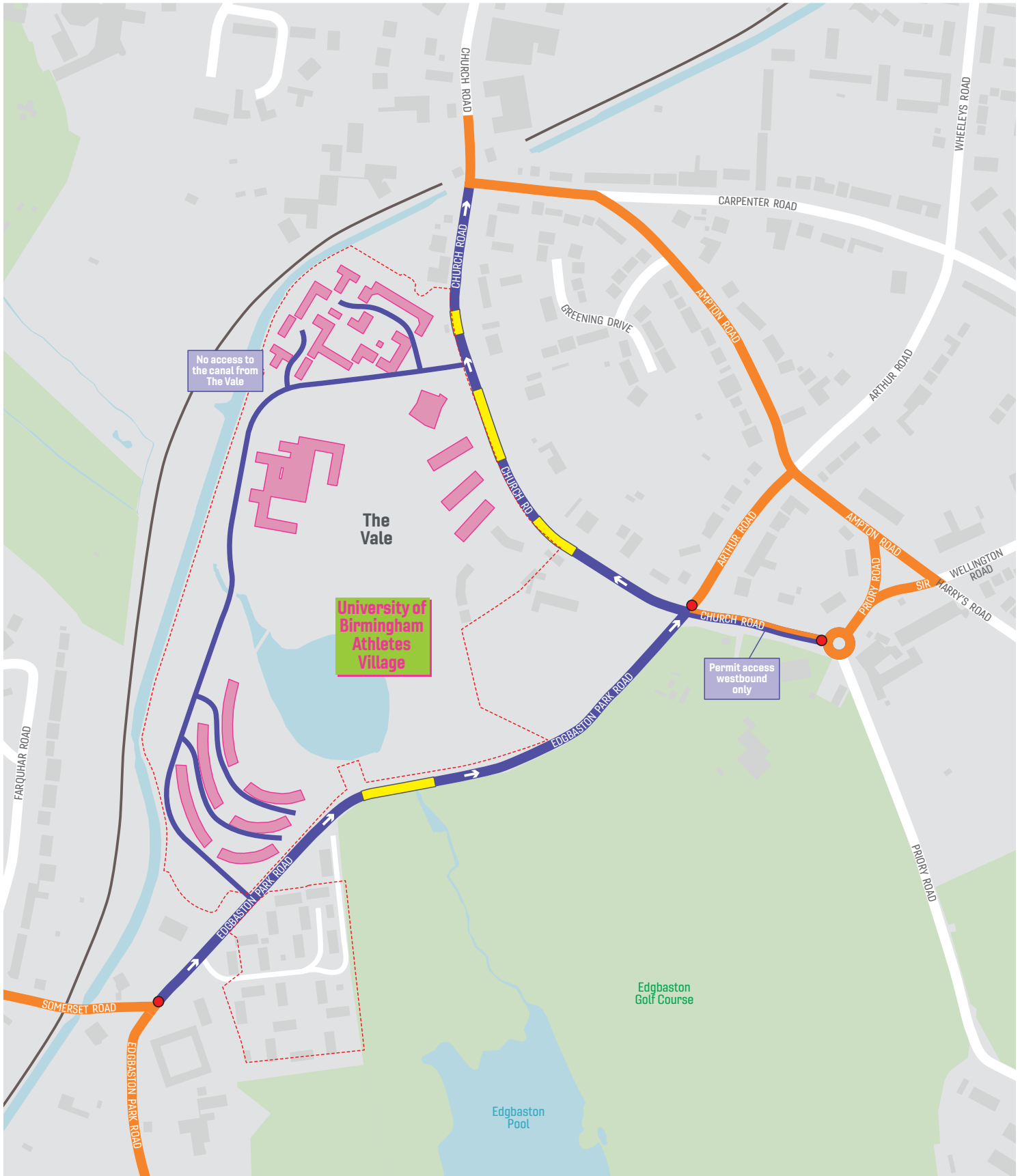


Contains Ordnance Survey data. © Crown copyright 2022.

KEY

- Road closed
- No stopping
- Venue load zone
- Triathlon route
- Permit access only
- Road closed at this point
- Traffic diversion
- Vehicle permit checkpoint
- National Rail station

University of Birmingham Athletes Village



Contains Ordnance Survey data. © Crown copyright 2022.

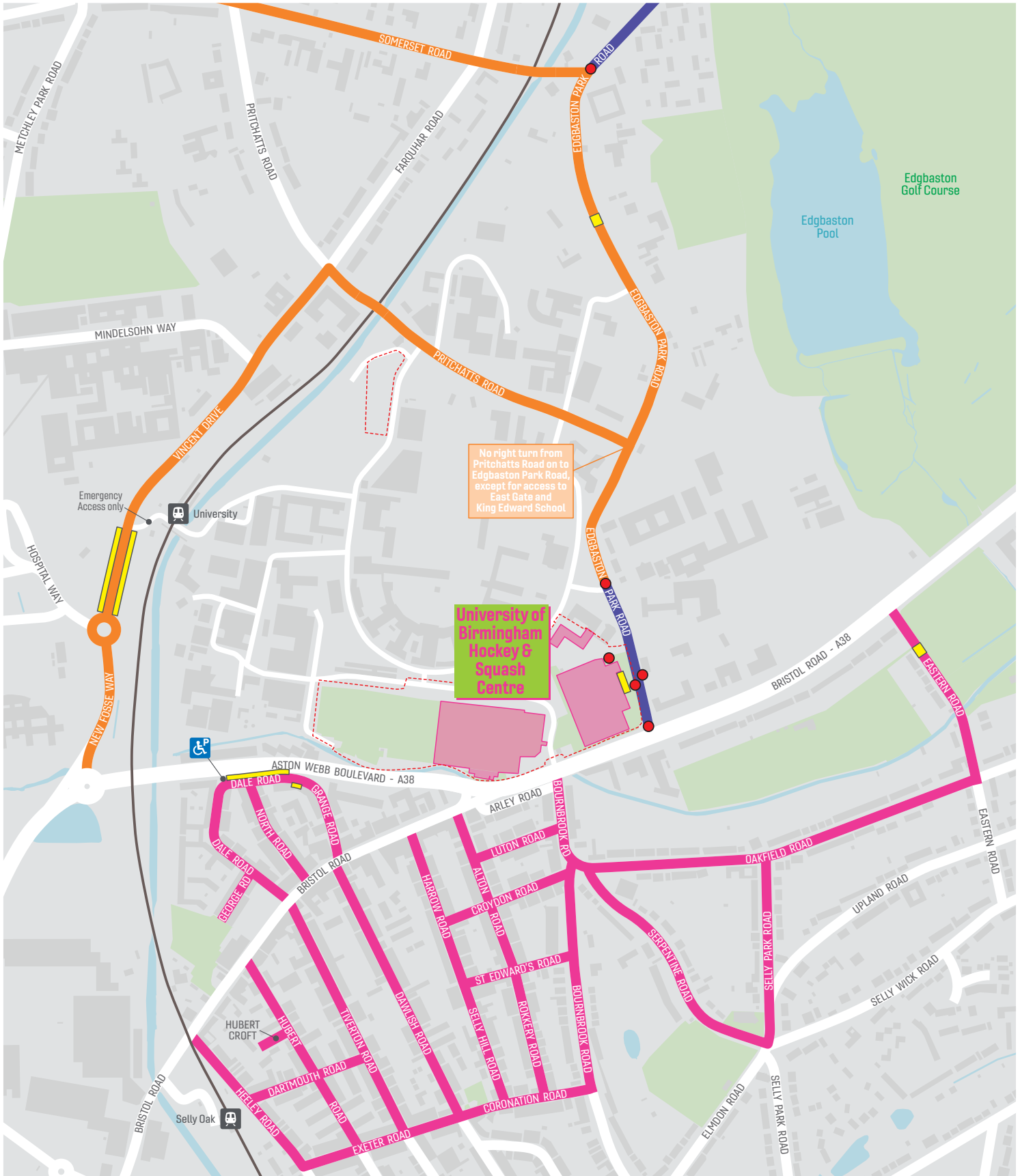
KEY

- University of Birmingham
- No stopping
- Venue load zone

- Permit access only
- One-way traffic
- Vehicle permit checkpoint

- Secure zone

University of Birmingham Hockey & Squash Centre



No right turn from Pritchatts Road on to Edgbaston Park Road, except for access to East Gate and King Edward School

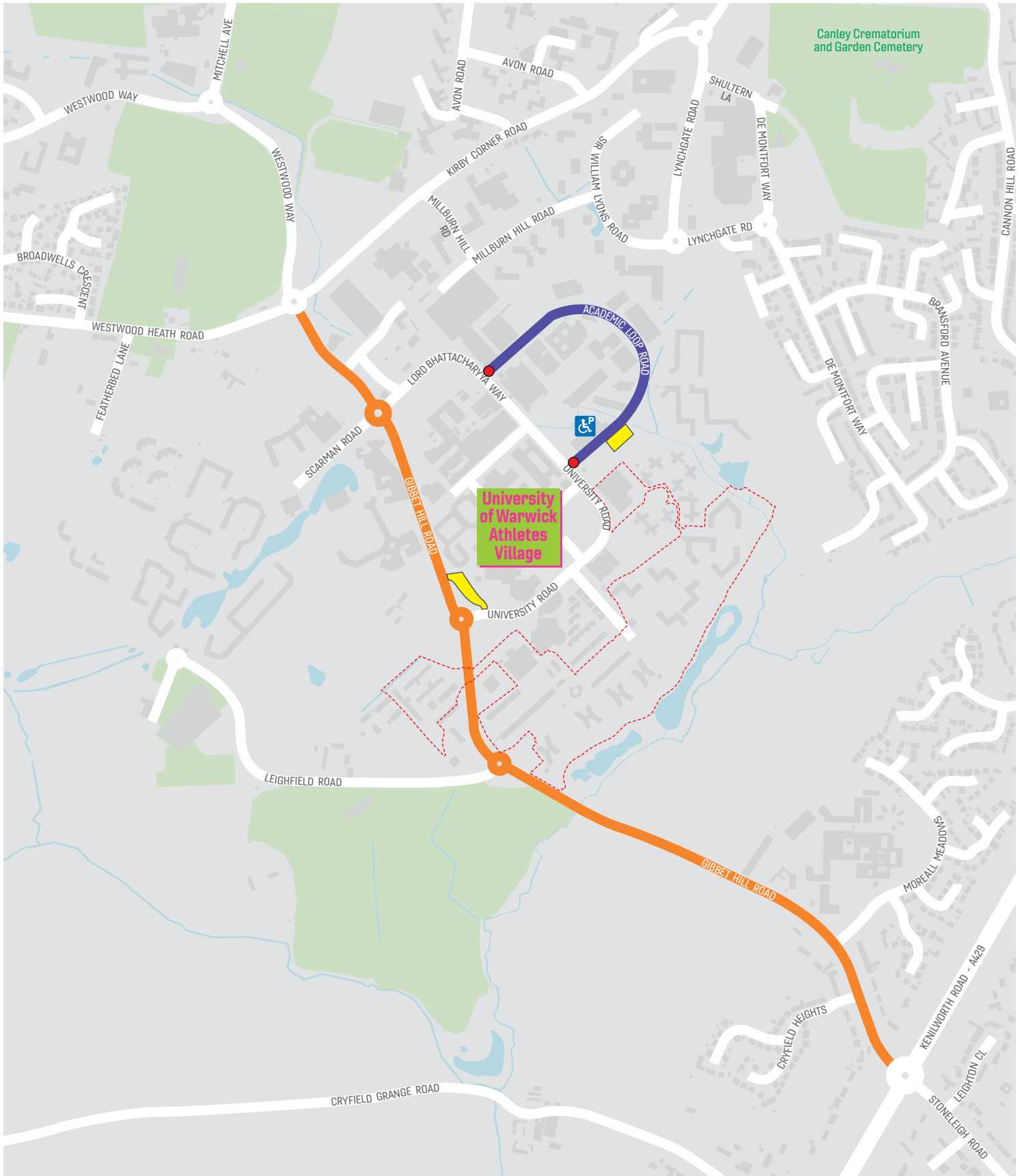
University of Birmingham Hockey & Squash Centre

Contains Ordnance Survey data. © Crown copyright 2022.

KEY

- Venue
- No stopping
- Venue load zone
- Permit access only
- Secure zone
- Accessible parking
- Vehicle permit checkpoint
- National Rail station

University of Warwick Athletes Village



Contains Ordnance Survey data. © Crown copyright 2022.

KEY

- No stopping
- Permit access only
- Vehicle permit checkpoint
- Venue load zone
- Secure zone
- Accessible parking